

S03-T44-R22

S02-T44-R22

S11-T44-R22

S16-T44-R22

S14-T44-R22


S15-T44-R22

S14-T44-R22


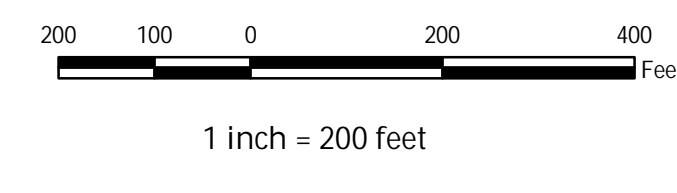
S04-T44-R22

S09-T44-R22

S16-T44-R22



Prepared by G.I.S. Department
Lee County Property Appraiser's Office
Kenneth M. Wilkinson, C.F.A.
Property Appraiser
Print Date: October 2011



SEE FINAL REPORT OF TOPOGRAPHIC SURVEY FOR LEE COUNTY FLORIDA DATED 04/18/2011. THE ORIGINAL PICTOMETRY INTELLIGENT IMAGES FILE AND ITS ATTACHED REPORT ARE NOT VALID WITHOUT THE SIGNATURE AND ORIGINAL RAISED SEAL OF A FLORIDA LICENSED SURVEYOR AND MAPPER WHICH CAN BE FOUND ON THE REPORT. THE MAP AND REPORT ARE NOT FULL AND COMPLETE WITHOUT THE OTHER.
95% OF ALL WELL-IDENTIFIED FEATURES IN THIS MAP HAVE BEEN MEASURED TO AN ESTIMATED HORIZONTAL POSITIONAL ACCURACY OF ± 1.09 FEET.

Image prepared by Pictometry Intelligent Images

SECTION	TOWNSHIP	RANGE
S10-T44-R22		