


S35-T43-R21

S03-T44-R21

S01-T44-R21


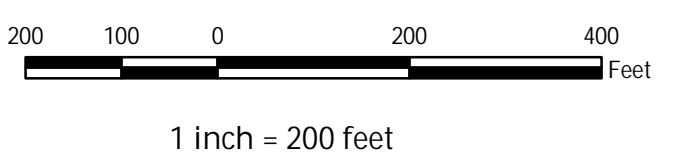


S10-T44-R21

S11-T44-R21



Prepared by G.I.S. Department  
 Lee County Property Appraiser's Office  
**Kenneth M. Wilkinson, C.F.A.**  
 Property Appraiser  
 Print Date: October 2011



SEE FINAL REPORT OF TOPOGRAPHIC SURVEY FOR LEE COUNTY FLORIDA DATED 04/18/2011. THE ORIGINAL PICTOMETRY INTELLIGENT IMAGES FILE AND ITS ATTACHED REPORT ARE NOT VALID WITHOUT THE SIGNATURE AND ORIGINAL RAISED SEAL OF A FLORIDA LICENSED SURVEYOR AND MAPPER WHICH CAN BE FOUND ON THE REPORT. THE MAP AND REPORT ARE NOT FULL AND COMPLETE WITHOUT THE OTHER.

95% OF ALL WELL-IDENTIFIED FEATURES IN THIS MAP HAVE BEEN MEASURED TO AN ESTIMATED HORIZONTAL POSITIONAL ACCURACY OF ± 1.09 FEET.

Image prepared by Pictometry Intelligent Images

SECTION	TOWNSHIP	RANGE
S02	T44	R21