



COMPILED BY PHOTOGRAMMETRIC METHODS BY

WOOLPERT CONSULTANTS
 DAYTON & CINCINNATI, OHIO; CHARLOTTE, NORTH CAROLINA; MOBILE, ALABAMA; ORLANDO & PENSACOLA, FLORIDA

GEODETIC CONTROL SURVEY BY

Deni Associates
 FT. MYERS, FLORIDA

LEGEND

HORIZONTAL CONTROL U.S.C. & G.S.

FLORIDA STATE DEPT. OF TRANSPORTATION

TRAVERSE STATIONS

VERTICAL CONTROLS

SECTION CORNERS

CONTOURS

DEPRESSION CONTOURS

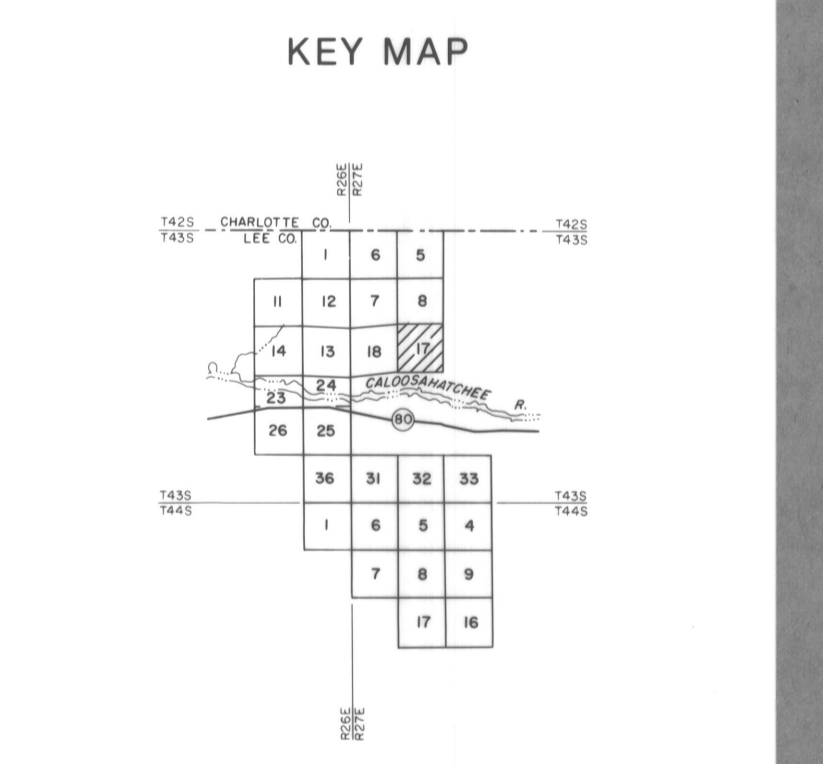
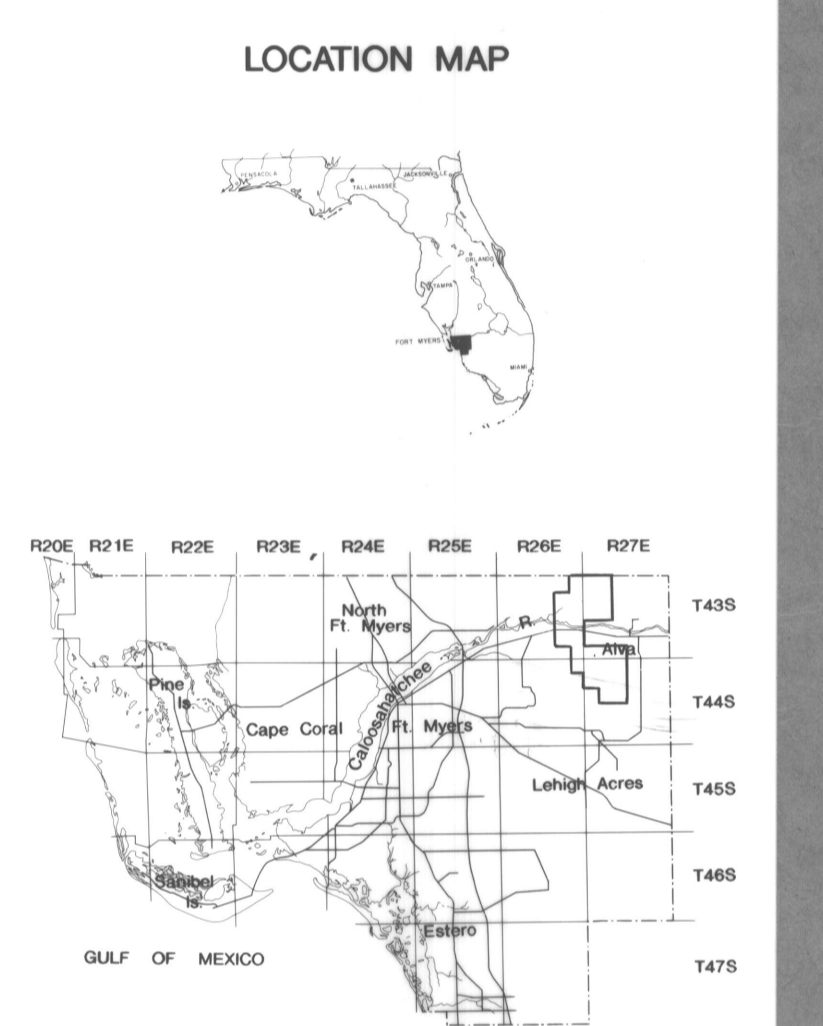
SPOT ELEVATIONS

STATE ROUTE

U.S. ROUTE

INTERSTATE HIGHWAY

POLITICAL BOUNDARIES



NOTE:

ACCURACY: THIS MAPPING IS INTENDED TO COMPLY WITH NATIONAL MAP ACCURACY STANDARDS. HOWEVER, SUCH ACCURACY OR ANY OTHER LEVEL OF ACCURACY IS NOT GUARANTEED BY LEE COUNTY, FLORIDA.

THE LAND LINE INFORMATION SHOWN IS CORRELATED FROM THE BEST AVAILABLE DATA AND DOES NOT NECESSARILY REPRESENT TRUE LAND LINE LOCATION.

DASHED CONTOURS AND UNDERLINED ELEVATIONS INDICATE STANDARD VERTICAL ACCURACY REDUCED BY THREE COVER.

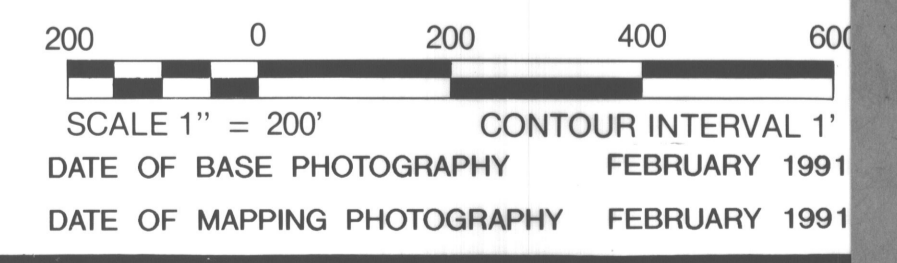
THIS SHEET MAY NOT BE REPRODUCED, IN PART OR IN FULL, WITHOUT SPECIFIC APPROVAL OF THE DIVISION OF LAND INFORMATION ENGINEERING, LEE COUNTY, FLORIDA.

215 SECOND STREET
 FT. MYERS, FLORIDA

COPYRIGHT BY LEE COUNTY, FLORIDA.
 ALL RIGHTS RESERVED.

GRID: BASED ON THE FLORIDA STATE PLANE COORDINATE SYSTEM, WEST ZONE.

ELEVATIONS BASED ON U.S.C. & G.S. DATUM.



LEE COUNTY
 FT. MYERS, FLORIDA

LAND INFORMATION SYSTEMS

SECTION 17 TOWNSHIP 43 SOUTH RANGE 27 EA
 DRAWING NUMBER SHEET OF

17-43-27