







COMPILED BY PHOTOGRAMMETRIC METHODS
BY
WOOLPERT CONSULTANTS
DAFTON & CACCIARI (DOD) - CHARLOTTE, NORTH CAROLINA
MOBILE, ALABAMA, ORLANDO & PENSACOLA, FLORIDA
GEODETIC CONTROL SURVEY
BY
Deni Associates
FT. MYERS, FLORIDA


LEGEND


HORIZONTAL CONTROL U.S.C.G.S. 


FLORIDA STATE DEPT OF TRANSPORTATION 


TRAVERSE STATIONS 


VERTICAL CONTROLS 


SECTION CORNERS 


CONTOURS 


DEPRESSION CONTOURS 

SPOT ELEVATIONS 

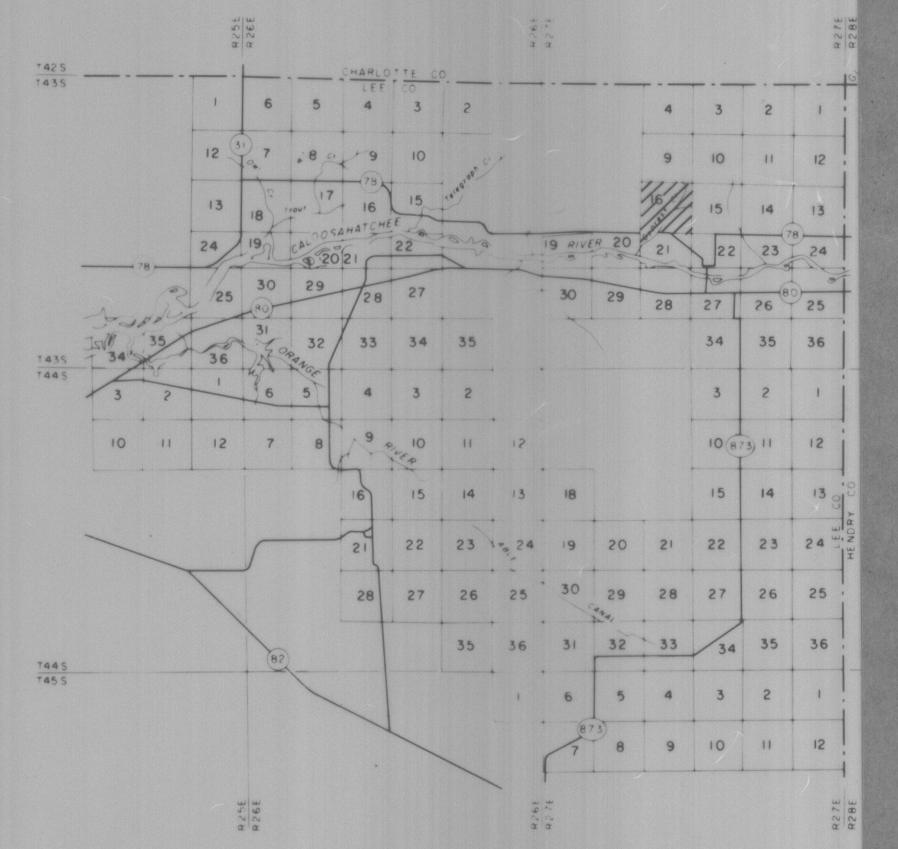
STATE ROUTE 

U.S. ROUTE 

INTERSTATE HIGHWAY 

POLITICAL BOUNDARIES 

KEY MAP



NOTE:

ACCURACY: THIS MAPPING IS INTENDED TO COMPLY WITH NATIONAL MAP ACCURACY STANDARDS. HOWEVER, SUCH ACCURACY, OR ANY OTHER LEVEL OF ACCURACY, IS NOT GUARANTEED BY LEE COUNTY, FLORIDA.

THE LAND LINE INFORMATION SHOWN IS COMPILED FROM THE BEST AVAILABLE DATA AND DOES NOT NECESSARILY REPRESENT TRUE LAND LINE LOCATION.


DASHED CONTOURS AND UNDERLINED ELEVATIONS INDICATE STANDARD VERTICAL ACCURACY REDUCED BY TREE COVER.

THIS SHEET MAY NOT BE REPRODUCED, IN PART OR IN FULL, WITHOUT SPECIFIC APPROVAL OF THE DIVISION OF LAND INFORMATION SYSTEMS, LEE COUNTY, LEE COUNTY COURTHOUSE, 215 SECOND STREET, FT. MYERS, FLORIDA.

COPYRIGHT BY LEE COUNTY, FLORIDA. ALL RIGHTS RESERVED.

GRIDS BASED ON THE FLORIDA STATE PLANE COORDINATE SYSTEM, WEST ZONE.

ELEVATIONS BASED ON U.S.C.G.S. DATUM.



DATE OF BASE PHOTOGRAPHY: MARCH/APRIL 1988
DATE OF MAPPING PHOTOGRAPHY: APRIL 1988

LEE COUNTY
FT. MYERS, FLORIDA

LAND INFORMATION SYSTEMS

SECTION 16 TOWNSHIP 43 SOUTH RANGE 27 EAST

DRAWING NUMBER SHEET OF

Handwritten note: 16-43-27-01