











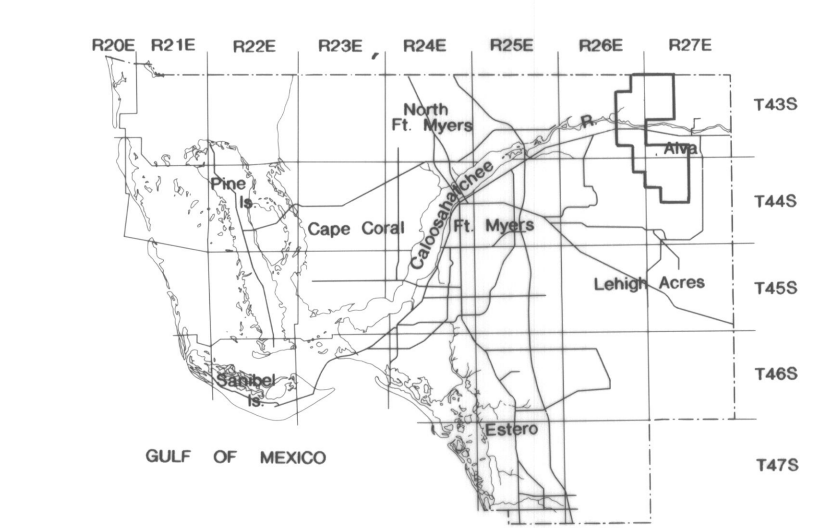


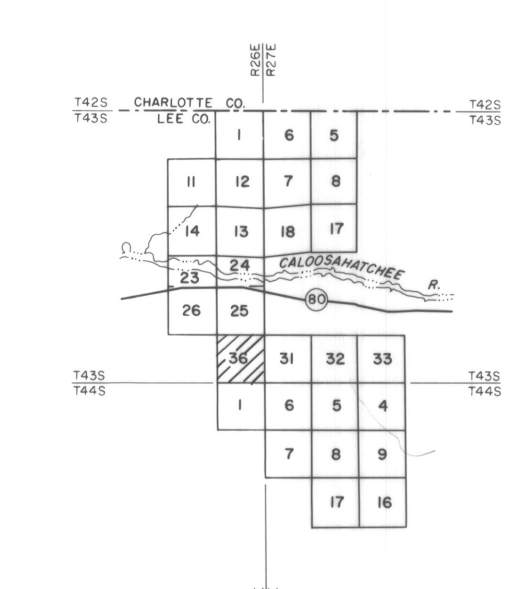
LEGEND

- HORIZONTAL CONTROL U.S.C.&G.S. 
- FLORIDA STATE DEPT. OF TRANSPORTATION 
- TRAVERSE STATIONS 
- VERTICAL CONTROLS 
- SECTION CORNERS 
- CONTOURS 
- DEPRESSION CONTOURS 
- SPOT ELEVATIONS 
- STATE ROUTE 
- U.S. ROUTE 
- INTERSTATE HIGHWAY 
- POLITICAL BOUNDARIES 

LOCATION MAP



KEY MAP



NOTE:

ACCURACY: THIS MAPPING IS INTENDED TO COMPLY WITH NATIONAL MAP ACCURACY STANDARDS. HOWEVER, SUCH ACCURACY OR ANY OTHER LEVEL OF ACCURACY IS NOT GUARANTEED BY LEE COUNTY, FLORIDA.

THE LAND LINE INFORMATION SHOWN IS COMPILED FROM THE BEST AVAILABLE DATA AND DOES NOT NECESSARILY REPRESENT TRUE LAND LINE LOCATION.

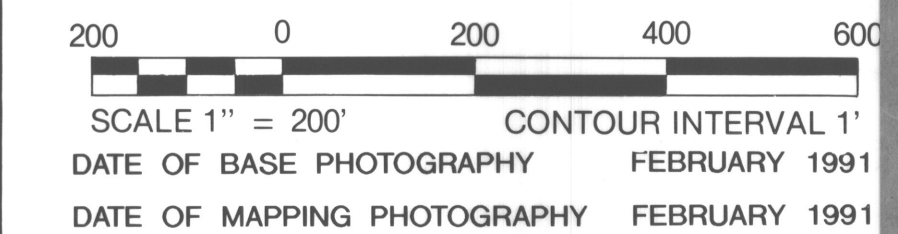
DASHED CONTOURS AND UNDERLINED ELEVATIONS INDICATE STANDARD VERTICAL ACCURACY REDUCED BY TREE COVER.

THIS SHEET MAY NOT BE REPRODUCED, IN PART OR IN FULL, WITHOUT SPECIFIC APPROVAL OF THE DIVISION OF LAND INFORMATION SYSTEMS, LEE COUNTY, LEE COUNTY COURTHOUSE, 215 SECOND STREET, FT. MYERS, FLORIDA.

COPYRIGHT BY LEE COUNTY, FLORIDA. ALL RIGHTS RESERVED.

GRIDS BASED ON THE FLORIDA STATE PLANE COORDINATE SYSTEM, WEST ZONE.

ELEVATIONS BASED ON U.S.C.&G.S. DATUM.



LEE COUNTY
FT. MYERS, FLORIDA

LAND INFORMATION SYSTEMS

SECTION 36	TOWNSHIP 43 SOUTH	RANGE 26 EAST
DRAWING NUMBER	SHEET OF	

36-43-26