

COMPILED BY PHOTOGRAMMETRIC METHODS BY

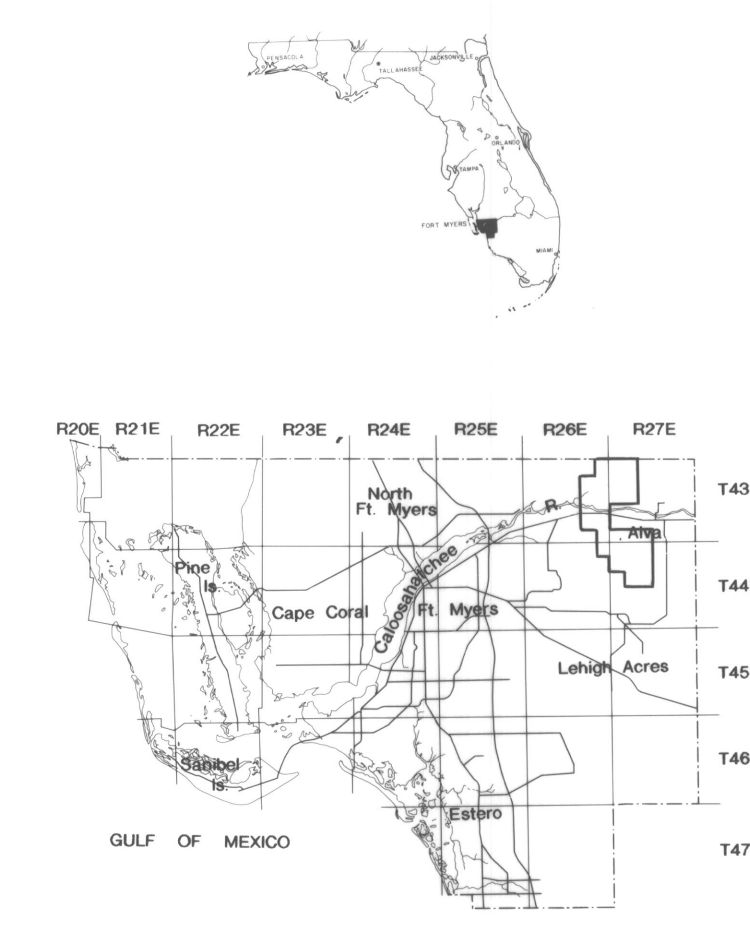
WOOLPERT CONSULTANTS
 DAYTON & CINCINNATI, OHIO; CHARLOTTE, NORTH CAROLINA
 MOBILE, ALABAMA; ORLANDO & PENSACOLA, FLORIDA

GEODETIC CONTROL SURVEY BY
Deni Associates
 FT. MYERS, FLORIDA

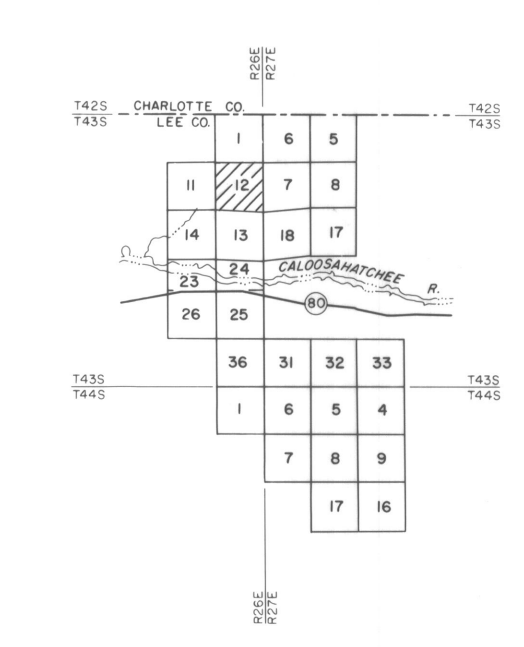
LEGEND

- HORIZONTAL CONTROL U.S.C. & G.S. △
- FLORIDA STATE DEPT. OF TRANSPORTATION ○
- TRAVERSE STATIONS ○
- VERTICAL CONTROLS x TBM-7
- SECTION CORNERS 1011
- CONTOURS 1011
- DEPRESSION CONTOURS 1011
- SPOT ELEVATIONS 40 50 50.4
- STATE ROUTE ○
- U.S. ROUTE ○
- INTERSTATE HIGHWAY ○
- POLITICAL BOUNDARIES ---

LOCATION MAP



KEY MAP



NOTE:

ACCURACY: THIS MAPPING IS INTENDED TO COMPLY WITH NATIONAL MAP ACCURACY STANDARDS. HOWEVER, SUCH ACCURACY ON ANY OTHER LEVEL OF ACCURACY IS NOT GUARANTEED BY LEE COUNTY, FLORIDA.

THE LAND LINE INFORMATION SHOWN IS COMPILED FROM THE BEST AVAILABLE DATA AND DOES NOT NECESSARILY REPRESENT TRUE LAND LINE LOCATION.

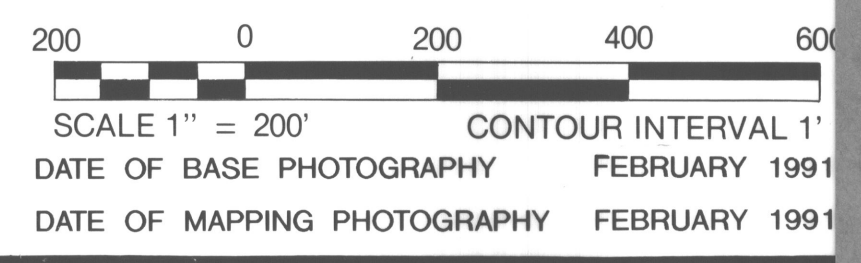
DASHED CONTOURS AND UNDERLINED ELEVATIONS INDICATE STANDARD VERTICAL ACCURACY REDUCED BY TREE COVER.

THIS SHEET MAY NOT BE REPRODUCED, IN PART OR IN FULL, WITHOUT SPECIFIC APPROVAL OF THE DIVISION OF LAND INFORMATION SYSTEMS, LEE COUNTY, LEE COUNTY COURTHOUSE, 2115 SECOND STREET, FT. MYERS, FLORIDA.

COPYRIGHT BY LEE COUNTY, FLORIDA. ALL RIGHTS RESERVED.

GRIDS BASED ON THE FLORIDA STATE PLANE COORDINATE SYSTEM, WEST ZONE.

ELEVATIONS BASED ON U.S.C. & G.S. DATUM.



LEE COUNTY FT. MYERS, FLORIDA	
LAND INFORMATION SYSTEMS	
SECTION 12	TOWNSHIP 43 SOUTH RANGE 26 EAST
DRAWING NUMBER	SHEET OF

12-43-26