

E 675,000 E 676,000 E 677,000 E 678,000 E 679,000 E 680,000



COMPILED BY PHOTOGRAMMETRIC METHODS BY

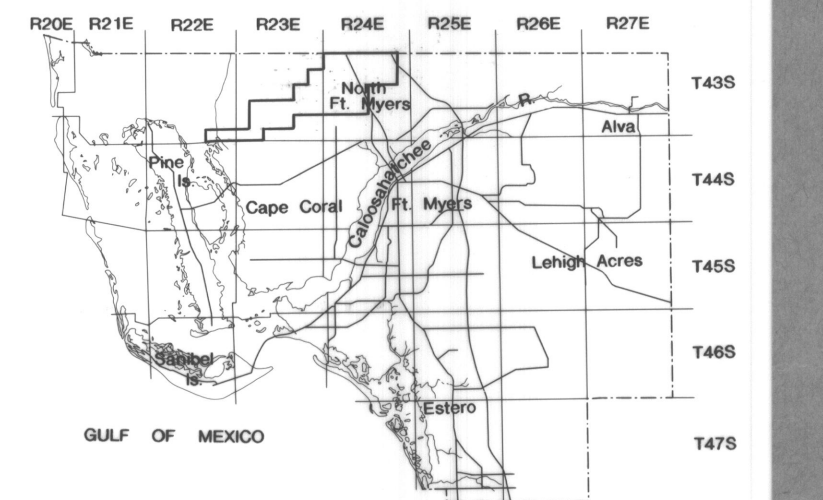
**WOOLPERT CONSULTANTS**  
DAYTON & CINCINNATI, OHIO - CHARLOTTE, NORTH CAROLINA  
MOBILE, ALABAMA - ORLANDO & PENSACOLA, FLORIDA  
GEODETIC CONTROL SURVEY BY

**Deni Associates**  
FT. MYERS, FLORIDA

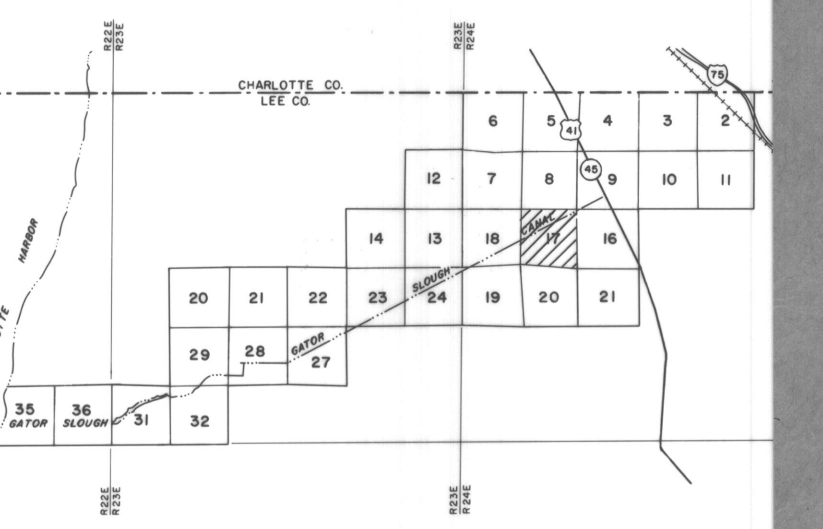
**LEGEND**

- HORIZONTAL CONTROL U.S.C. & G.S.
- FLORIDA STATE DEPT. OF TRANSPORTATION
- TRAVERSE STATIONS
- VERTICAL CONTROLS
- SECTION CORNERS
- CONTOURS
- DEPRESSION CONTOURS
- SPOT ELEVATIONS
- STATE ROUTE
- U.S. ROUTE
- INTERSTATE HIGHWAY
- POLITICAL BOUNDARIES

**LOCATION MAP**



**KEY MAP**



**NOTE:**

ACCURACY: THIS MAPPING IS INTENDED TO COMPLY WITH NATIONAL MAP ACCURACY STANDARDS. HOWEVER, SUCH ACCURACY, OR ANY OTHER LEVEL OF ACCURACY, IS NOT GUARANTEED BY LEE COUNTY, FLORIDA.

THE LAND INFORMATION SHOWN IS COMPILED FROM THE BEST AVAILABLE DATA AND DOES NOT NECESSARILY REPRESENT TRUE LAND LINE LOCATION.

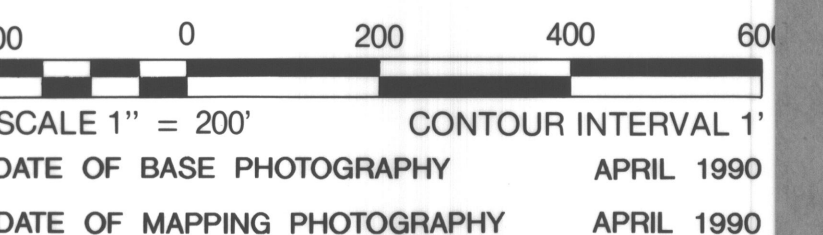
DASHED CONTOURS AND UNDERLINED ELEVATIONS INDICATE STANDARD VERTICAL ACCURACY REDUCED BY TREE COVER.

THIS SHEET MAY NOT BE REPRODUCED, IN PART OR IN FULL, WITHOUT SPECIFIC APPROVAL OF THE DIVISION OF LAND INFORMATION SYSTEMS, LEE COUNTY, FLORIDA.

LEE COUNTY COURTHOUSE  
215 SECOND STREET  
FT. MYERS, FLORIDA

COPYRIGHT BY LEE COUNTY, FLORIDA  
ALL RIGHTS RESERVED.

GRIDS BASED ON THE FLORIDA STATE PLANE COORDINATE SYSTEM, WEST ZONE.  
ELEVATIONS BASED ON U.S.C. & G.S. DATUM.



LEE COUNTY  
FT. MYERS, FLORIDA

**LAND INFORMATION SYSTEMS**

SECTION 17 TOWNSHIP 43 SOUTH RANGE 24 EA  
DRAWING NUMBER SHEET OF

17-43-24