

E 692,000 E 693,000 E 694,000 E 695,000 E 696,000 E 697,000



COMPILED BY PHOTOGRAMMETRIC METHODS BY

**WOOLPERT CONSULTANTS**

DAYTON & CINCINNATI, OHIO CHARLOTTE, NORTH CAROLINA  
MOBILE, ALABAMA ORLANDO & PENSACOLA, FLORIDA

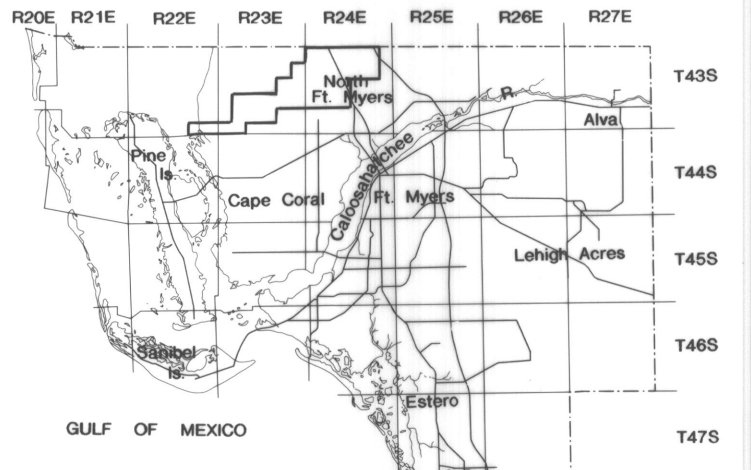
GEODETIC CONTROL SURVEY BY

**Deni Associates**  
FT. MYERS, FLORIDA

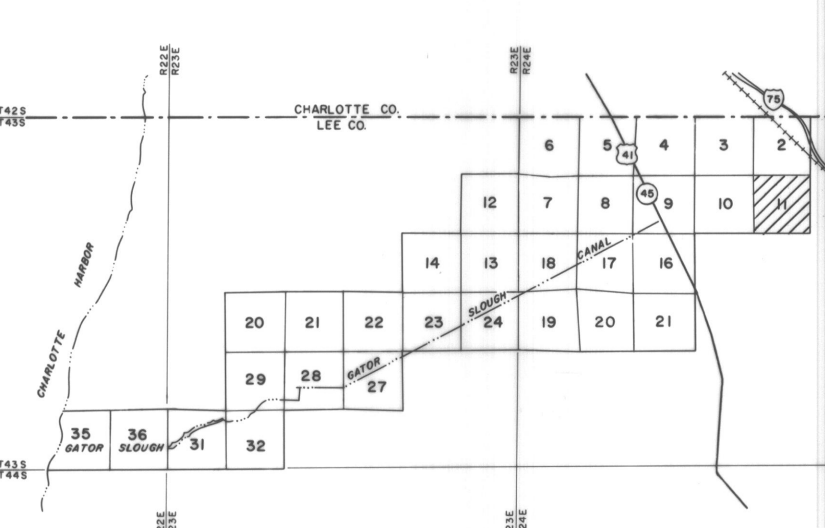
**LEGEND**

- HORIZONTAL CONTROL U.S.C.&G.S.
- FLORIDA STATE DEPT. OF TRANSPORTATION
- TRAVERSE STATIONS
- VERTICAL CONTROLS
- SECTION CORNERS
- CONTOURS
- DEPRESSION CONTOURS
- SPOT ELEVATIONS
- STATE ROUTE
- U.S. ROUTE
- INTERSTATE HIGHWAY
- POLITICAL BOUNDARIES

**LOCATION MAP**



**KEY MAP**



**NOTE:**

ACCURACY: THIS MAPPING IS INTENDED TO COMPLY WITH NATIONAL MAP ACCURACY STANDARDS. HOWEVER, SUCH ACCURACY OR ANY OTHER LEVEL OF ACCURACY IS NOT GUARANTEED BY LEE COUNTY, FLORIDA.

THE LAND LINE INFORMATION SHOWN IS COMPILED FROM THE BEST AVAILABLE DATA AND DOES NOT NECESSARILY REPRESENT TRUE LAND LINE LOCATION.

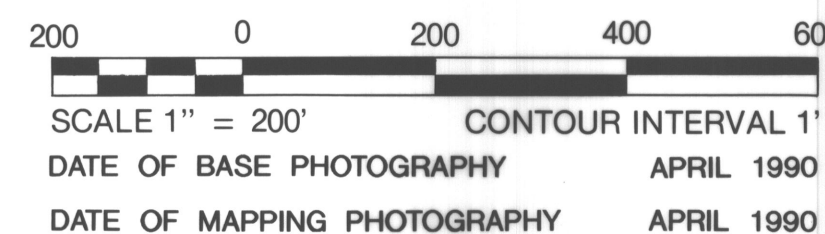
DASHED CONTOURS AND UNDERLINED ELEVATIONS INDICATE STANDARD VERTICAL ACCURACY REDUCED BY THE COVER.

THIS SHEET MAY NOT BE REPRODUCED, IN PART OR IN FULL, WITHOUT SPECIFIC APPROVAL OF THE DIVISION OF LAND INFORMATION SYSTEMS, LEE COUNTY, LEE COUNTY COURTHOUSE, 2115 SECOND STREET, FT. MYERS, FLORIDA.

COPYRIGHT BY LEE COUNTY, FLORIDA. ALL RIGHTS RESERVED.

GRIDS BASED ON THE FLORIDA STATE PLANE COORDINATE SYSTEM, WEST ZONE.

ELEVATIONS BASED ON U.S.C.&G.S. DATUM.



LEE COUNTY  
FT. MYERS, FLORIDA

**LAND INFORMATION SYSTEMS**

SECTION 11 TOWNSHIP 43 SOUTH RANGE 24 EAST

DRAWING NUMBER SHEET OF

11-43-24