

E 676,000

E 677,000

E 678,000

E 679,000

E 680,000

E 681,000













COMPILED BY PHOTOGRAMMETRIC METHODS BY

WOOLPERT CONSULTANTS
DAYTON & CINCINNATI, OHIO · CHARLOTTE, NORTH CAROLINA
MOBILE, ALABAMA · ORLANDO & PENSACOLA, FLORIDA

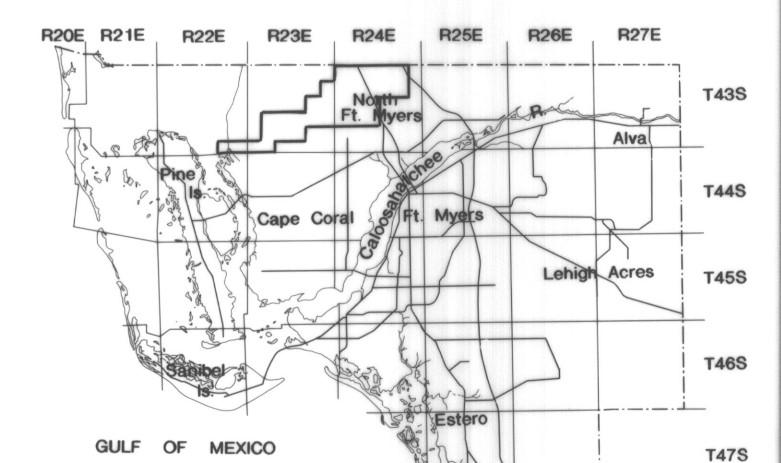
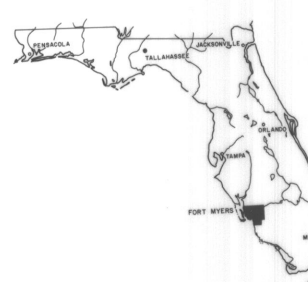
GEODETIC CONTROL SURVEY BY

Dani Associates
FT. MYERS, FLORIDA

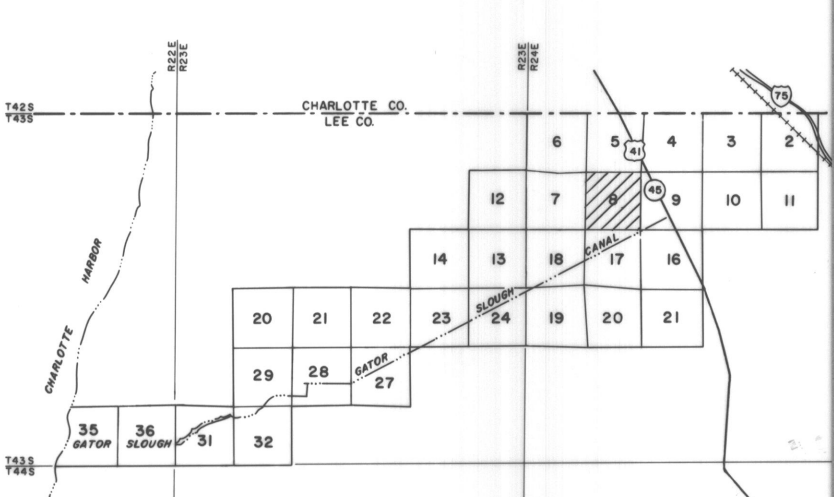
LEGEND

- HORIZONTAL CONTROL U.S.C.&G.S. 
- FLORIDA STATE DEPT. OF TRANSPORTATION 
- TRAVERSE STATIONS 
- VERTICAL CONTROLS 
- SECTION CORNERS 
- CONTOURS 
- DEPRESSION CONTOURS 
- SPOT ELEVATIONS 
- STATE ROUTE 
- U.S. ROUTE 
- INTERSTATE HIGHWAY 
- POLITICAL BOUNDARIES 

LOCATION MAP



KEY MAP



NOTE:

ACCURACY: THIS MAPPING IS INTENDED TO COMPLY WITH NATIONAL MAP ACCURACY STANDARDS. HOWEVER, SUCH ACCURACY, OR ANY OTHER LEVEL OF ACCURACY, IS NOT GUARANTEED BY LEE COUNTY, FLORIDA.

THE LAND LINE INFORMATION SHOWN IS COMPILED FROM THE BEST AVAILABLE DATA AND DOES NOT NECESSARILY REPRESENT TRUE LAND LINE LOCATION.

DASHED CONTOURS AND UNDERLINED ELEVATIONS INDICATE STANDARD VERTICAL ACCURACY REDUCED BY TREE COVER.

THIS SHEET MAY NOT BE REPRODUCED, IN PART OR IN FULL, WITHOUT SPECIFIC APPROVAL OF THE DIVISION OF LAND INFORMATION SYSTEMS, LEE COUNTY, LEE COUNTY COURTHOUSE, 215 SECOND STREET, FT. MYERS, FLORIDA.

COPYRIGHT BY LEE COUNTY, FLORIDA. ALL RIGHTS RESERVED.

GRIDS BASED ON THE FLORIDA STATE PLANE COORDINATE SYSTEM, WEST ZONE.

ELEVATIONS BASED ON U.S.C.&G.S. DATUM.

200 0 200 400 600
SCALE 1" = 200' CONTOUR INTERVAL 1'
DATE OF BASE PHOTOGRAPHY APRIL 1990
DATE OF MAPPING PHOTOGRAPHY APRIL 1990

LEE COUNTY
FT. MYERS, FLORIDA

LAND INFORMATION SYSTEMS

SECTION 08 TOWNSHIP 43 SOUTH RANGE 24 E

DRAWING NUMBER SHEET OF

8-43-24