



COMPILED BY PHOTOGRAMMETRIC METHODS BY

**WOOLPERT CONSULTANTS**  
 DAYTON & CINCINNATI, OHIO - CHARLOTTE, NORTH CAROLINA  
 MOBILE, ALABAMA - ORLANDO & PENSACOLA, FLORIDA

GEODETIC CONTROL SURVEY BY

**Deni Associates**  
 FT. MYERS, FLORIDA

**LEGEND**

HORIZONTAL CONTROL U.S.C. & G.S.

FLORIDA STATE DEPT. OF TRANSPORTATION

TRAVERSE STATIONS

VERTICAL CONTROLS

SECTION CORNERS

CONTOURS

DEPRESSION CONTOURS

SPOT ELEVATIONS

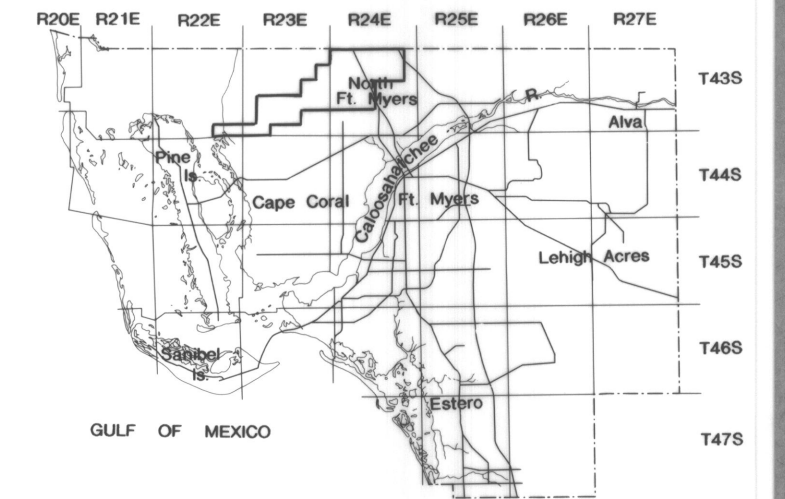
STATE ROUTE

U.S. ROUTE

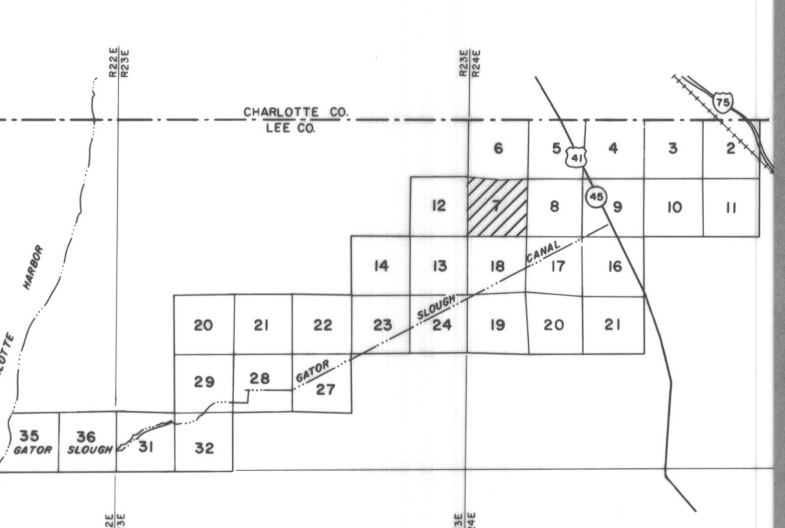
INTERSTATE HIGHWAY

POLITICAL BOUNDARIES

**LOCATION MAP**



**KEY MAP**



**NOTE:**

ACCURACY: THIS MAPPING IS INTENDED TO COMPLY WITH NATIONAL MAP ACCURACY STANDARDS. HOWEVER, SUCH ACCURACY OR ANY OTHER LEVEL OF ACCURACY IS NOT GUARANTEED BY LEE COUNTY, FLORIDA.

THE LAND LINE INFORMATION SHOWN IS COMPILED FROM THE BEST AVAILABLE DATA AND DOES NOT NECESSARILY REPRESENT TRUE LAND LINE LOCATION.

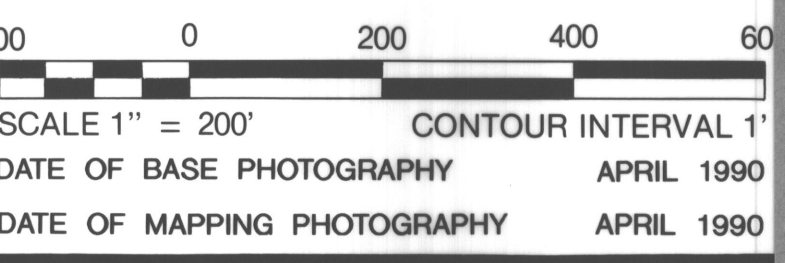
DASHED CONTOURS AND UNDERLINED ELEVATIONS INDICATE STANDARD VERTICAL ACCURACY REDUCED BY TREE COVER.

THIS SHEET MAY NOT BE REPRODUCED, IN PART OR IN FULL, WITHOUT SPECIFIC APPROVAL OF THE DIVISION OF LAND INFORMATION SYSTEMS, LEE COUNTY, LEE COUNTY COURTHOUSE, 215 SECOND STREET, FT. MYERS, FLORIDA.

COPYRIGHT BY LEE COUNTY, FLORIDA. ALL RIGHTS RESERVED.

GRIDS BASED ON THE FLORIDA STATE PLANE COORDINATE SYSTEM, WEST ZONE.

ELEVATIONS BASED ON U.S.C. & G.S. DATUM.



**LEE COUNTY**  
 FT. MYERS, FLORIDA

**LAND INFORMATION SYSTEMS**

SECTION 07 TOWNSHIP 43 SOUTH RANGE 24 EAST  
 DRAWING NUMBER SHEET OF

7-43-24