

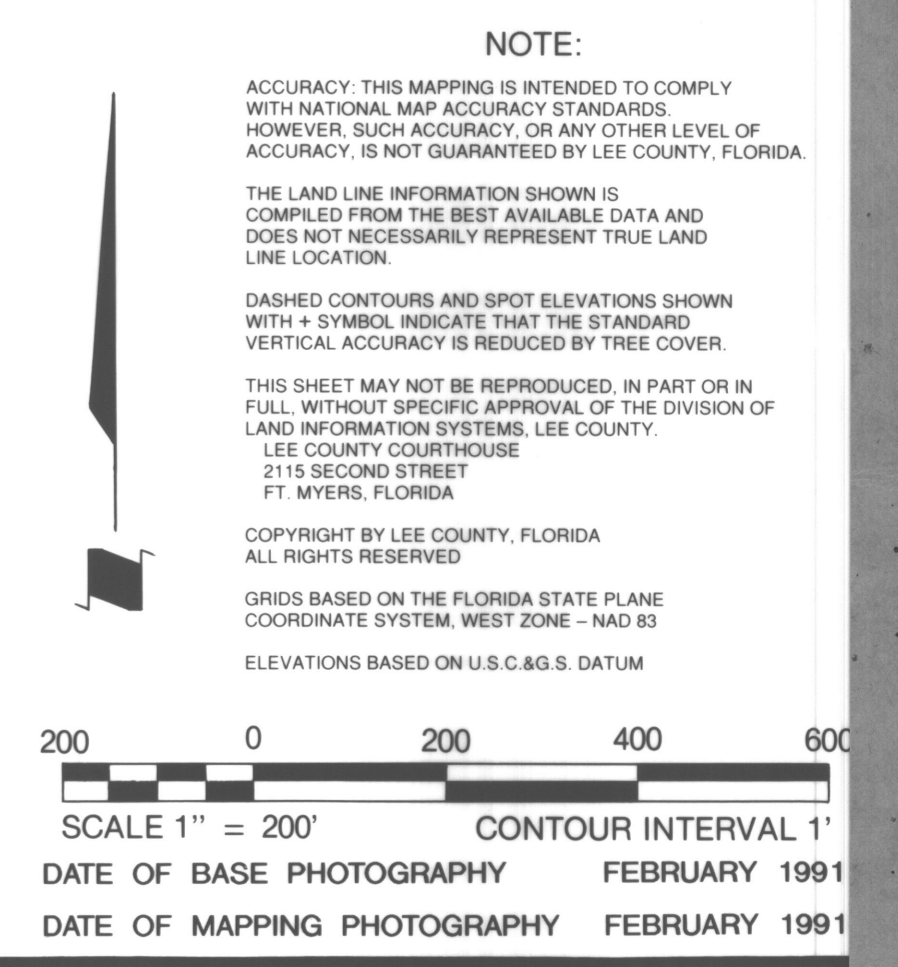
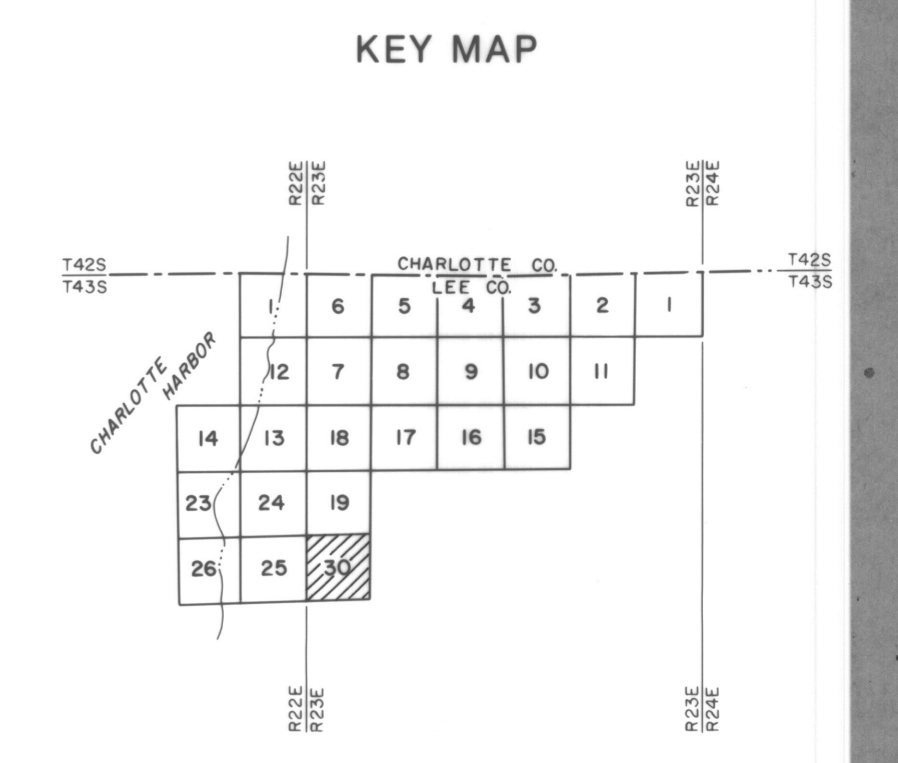
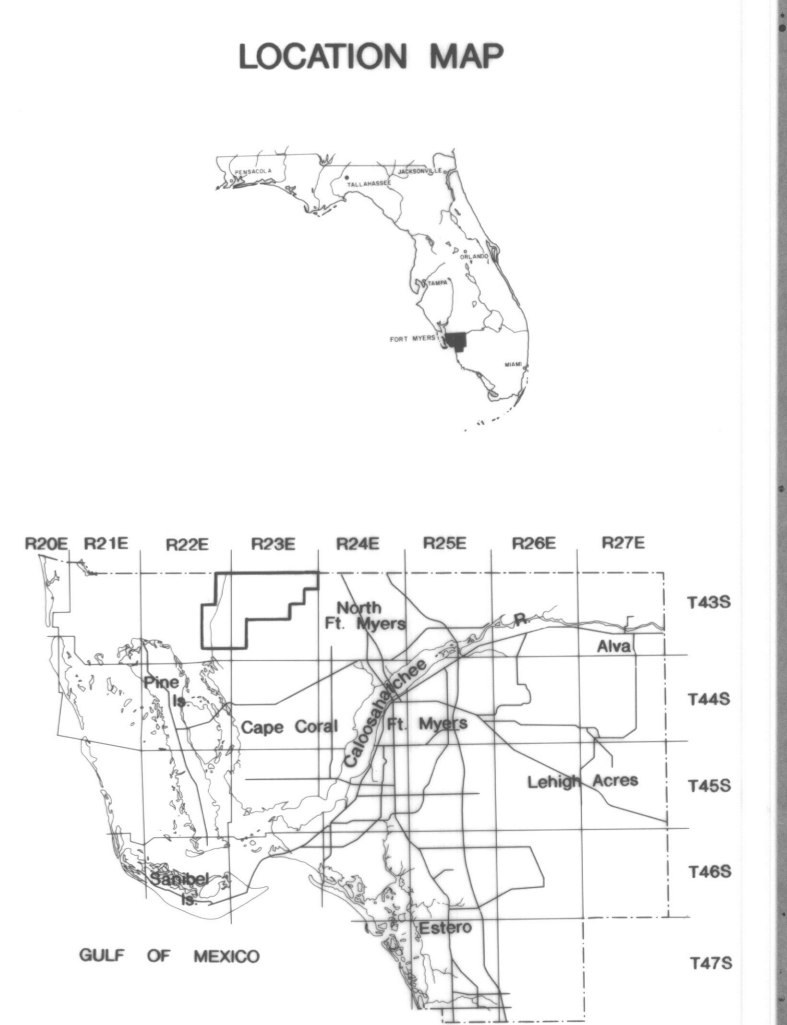
COMPILED BY PHOTOGAMMETRIC METHODS
BY

WOOLPERT CONSULTANTS
DAYTON & CINCINNATI, OHIO; CHARLOTTE, NORTH CAROLINA
MOBILE, ALABAMA; ORLANDO & PENSACOLA, FLORIDA

GEODEIC CONTROL SURVEY
BY
Deni Associates
FT. MYERS, FLORIDA

LEGEND

- HORIZONTAL CONTROL U.S.C. & G.S. △
- FLORIDA STATE DEPT. OF TRANSPORTATION ○
- TRAVERSE STATIONS ○
- VERTICAL CONTROLS x TBM-7
1011
7514
49
- SECTION CORNERS ()
- CONTOURS (contour lines)
- DEPRESSION CONTOURS (contour lines with dashes)
- SPOT ELEVATIONS 50.4
- STATE ROUTE (circle with number)
- U.S. ROUTE (circle with number)
- INTERSTATE HIGHWAY (circle with number)
- POLITICAL BOUNDARIES (dashed line)



LEE COUNTY
FT. MYERS, FLORIDA

LAND INFORMATION SYSTEMS

SECTION 30 TOWNSHIP 43 SOUTH RANGE 23 EAST

DRAWING NUMBER _____ SHEET _____ OF _____

30-43-23