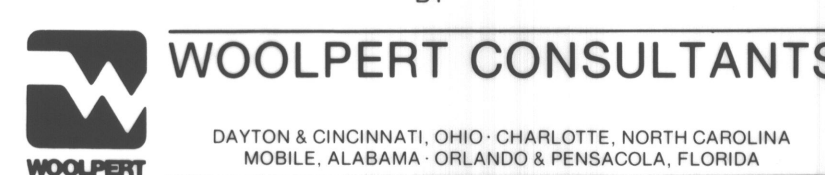



E 644,000 E 645,000 E 646,000 E 647,000 E 648,000 E 649,000



COMPILED BY PHOTOGRAMMETRIC METHODS BY



DAYTON & CINCINNATI, OHIO CHARLOTTE, NORTH CAROLINA
MOBILE, ALABAMA ORLANDO & PENSACOLA, FLORIDA

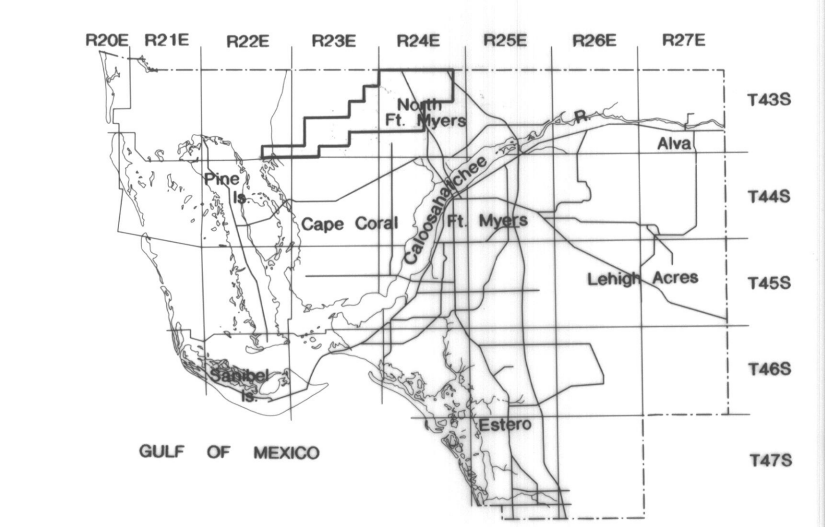


Deni Associates
FT. MYERS, FLORIDA

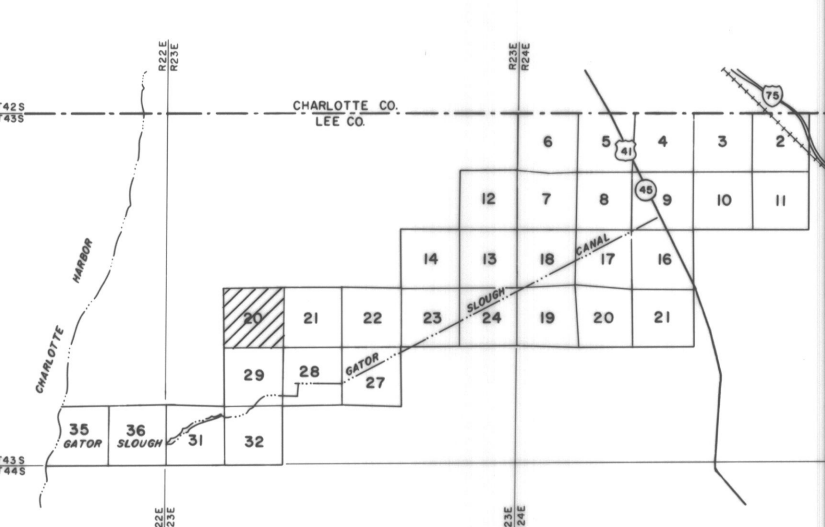
GEODETIC CONTROL SURVEY BY

- LEGEND**
- HORIZONTAL CONTROL U.S.C. & G.S.
 - FLORIDA STATE DEPT. OF TRANSPORTATION
 - TRAVERSE STATIONS
 - VERTICAL CONTROLS
 - SECTION CORNERS
 - CONTOURS
 - DEPRESSION CONTOURS
 - SPOT ELEVATIONS
 - STATE ROUTE
 - U.S. ROUTE
 - INTERSTATE HIGHWAY
 - POLITICAL BOUNDARIES

LOCATION MAP



KEY MAP



NOTE:

ACCURACY: THIS MAPPING IS INTENDED TO COMPLY WITH NATIONAL MAP ACCURACY STANDARDS. HOWEVER, SUCH ACCURACY, OR ANY OTHER LEVEL OF ACCURACY, IS NOT GUARANTEED BY LEE COUNTY, FLORIDA.

THE LAND LINE INFORMATION SHOWN IS COMPILED FROM THE BEST AVAILABLE DATA AND DOES NOT NECESSARILY REPRESENT TRUE LAND LINE LOCATION.

DASHED CONTOURS AND UNDERLINED ELEVATIONS INDICATE STANDARD VERTICAL ACCURACY REDUCED BY TREE COVER.

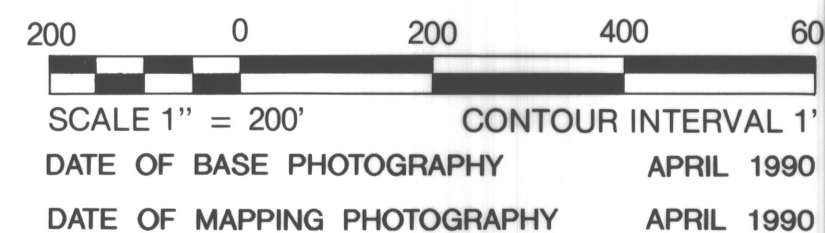
THIS SHEET MAY NOT BE REPRODUCED, IN PART OR IN FULL, WITHOUT SPECIFIC APPROVAL OF THE DIVISION OF LAND INFORMATION SYSTEMS, LEE COUNTY.

LEE COUNTY COURTHOUSE
3115 SECOND STREET
FT. MYERS, FLORIDA

COPYRIGHT BY LEE COUNTY, FLORIDA.
ALL RIGHTS RESERVED.

GRIDS BASED ON THE FLORIDA STATE PLANE COORDINATE SYSTEM, WEST ZONE.

ELEVATIONS BASED ON U.S.C. & G.S. DATUM.



LEE COUNTY
FT. MYERS, FLORIDA

**LAND INFORMATION
SYSTEMS**

SECTION 20 TOWNSHIP 43 SOUTH RANGE 23 E

DRAWING NUMBER SHEET OF

20-43-23