

COMPILED BY PHOTOGRAMMETRIC METHODS
BY

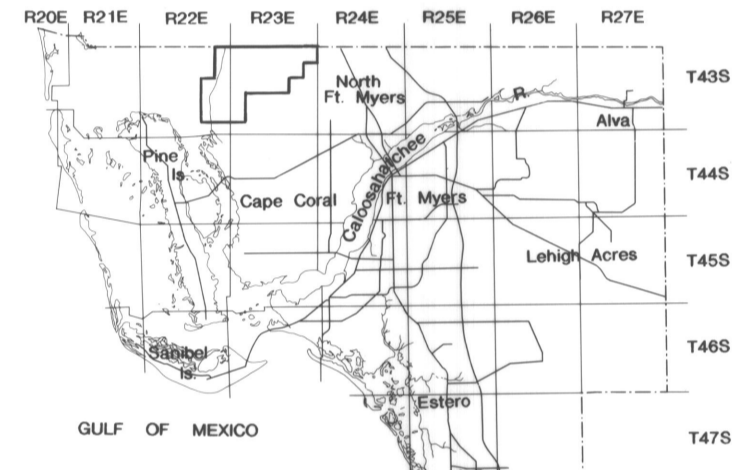
WOOLPERT CONSULTANTS
DAYTON & CINCINNATI, OHIO; CHARLOTTE, NORTH CAROLINA
MOBILE, ALABAMA; ORLANDO & PENSACOLA, FLORIDA

GEODETIC CONTROL SURVEY BY
Deni Associates
FT. MYERS, FLORIDA

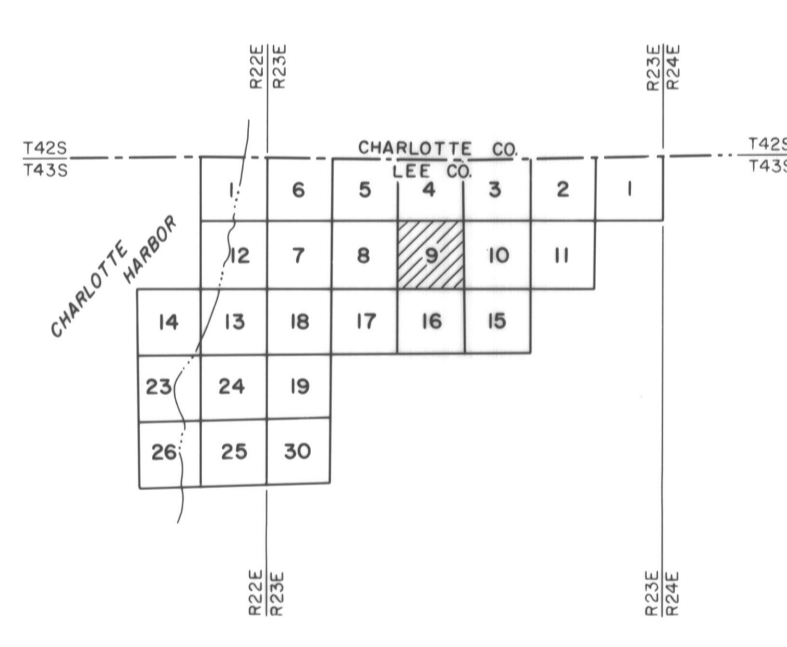
LEGEND

- HORIZONTAL CONTROL U.S.C. & G.S. △
- FLORIDA STATE DEPT. OF TRANSPORTATION ○
- TRAVERSE STATIONS ○
- VERTICAL CONTROLS X
- SECTION CORNERS TBM-7
10111
1514
43
- CONTOURS [contour symbol]
- DEPRESSION CONTOURS [contour symbol]
- SPOT ELEVATIONS 50.4
- STATE ROUTE ○
- U.S. ROUTE ○
- INTERSTATE HIGHWAY [highway symbol]
- POLITICAL BOUNDARIES [dashed line symbol]

LOCATION MAP



KEY MAP



NOTE:

ACCURACY: THIS MAPPING IS INTENDED TO COMPLY WITH NATIONAL MAP ACCURACY STANDARDS. HOWEVER, SUCH ACCURACY OR ANY OTHER LEVEL OF ACCURACY IS NOT GUARANTEED BY LEE COUNTY, FLORIDA.

THE LAND LINE INFORMATION SHOWN IS COMPILED FROM THE BEST AVAILABLE DATA AND DOES NOT NECESSARILY REPRESENT TRUE LAND LINE LOCATION.

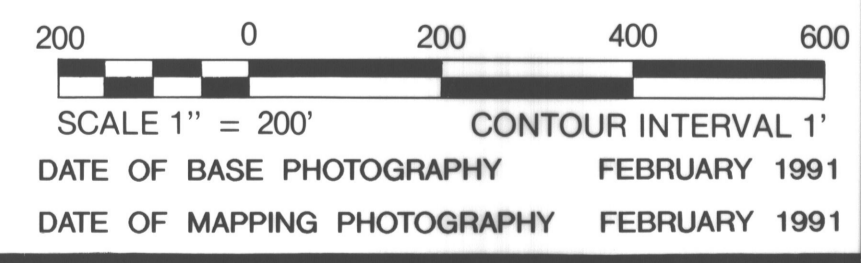
DASHED CONTOURS AND SPOT ELEVATIONS SHOWN WITH a SYMBOL INDICATE THAT THE STANDARD VERTICAL ACCURACY IS REDUCED BY TREE COVER.

THIS SHEET MAY NOT BE REPRODUCED, IN WHOLE OR IN PART, WITHOUT SPECIFIC APPROVAL OF THE DIVISION OF LAND INFORMATION SYSTEMS, LEE COUNTY, LEE COUNTY COURTHOUSE, 2119 SECOND STREET, FT. MYERS, FLORIDA.

COPYRIGHT BY LEE COUNTY, FLORIDA. ALL RIGHTS RESERVED.

GRIDS BASED ON THE FLORIDA STATE PLANE COORDINATE SYSTEM, WEST ZONE - NAD 83.

ELEVATIONS BASED ON U.S.C. & G.S. DATUM.



LEE COUNTY
FT. MYERS, FLORIDA

LAND INFORMATION SYSTEMS

SECTION	9	TOWNSHIP	43 SOUTH	RANGE	23 EAST
DRAWING NUMBER		SHEET OF			

9-43-23