



COMPILED BY PHOTOGRAMMETRIC METHODS
BY

WOOLPERT CONSULTANTS
DAYTON & CINCINNATI, OHIO • CHARLOTTE, NORTH CAROLINA
MOBILE, ALABAMA • ORLANDO & PENSACOLA, FLORIDA

GEODETIC CONTROL SURVEY
BY

Deni Associates
FT. MYERS, FLORIDA

LEGEND

HORIZONTAL CONTROL U.S.C. & G.S.

FLORIDA STATE DEPT. OF TRANSPORTATION

TRAVERSE STATIONS

VERTICAL CORNERS

SECTION CORNERS

CONTOURS

DEPRESSION CONTOURS

SPOT ELEVATIONS

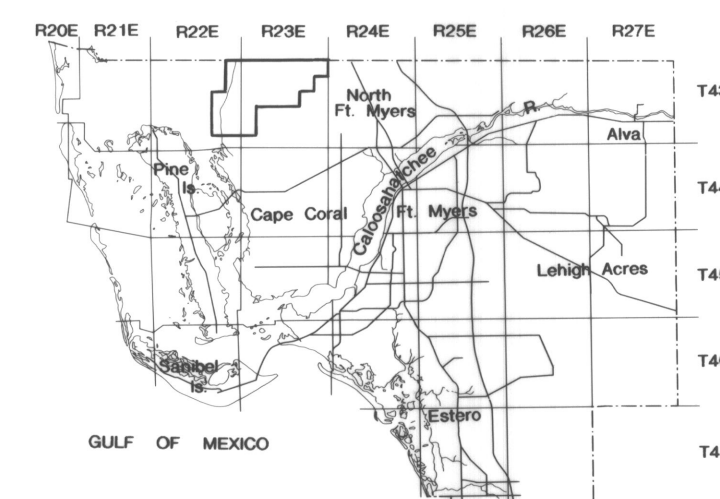
STATE ROUTE

U.S. ROUTE

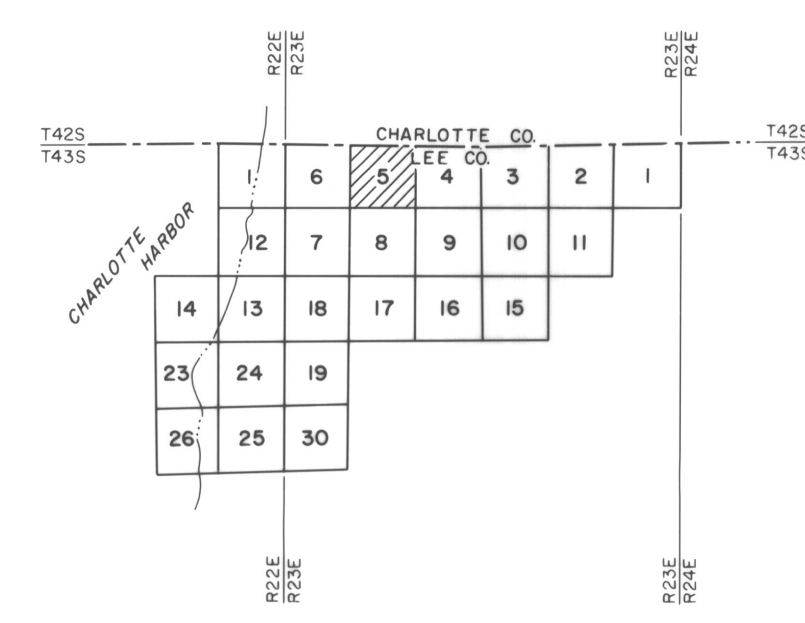
INTERSTATE HIGHWAY

POLITICAL BOUNDARIES

LOCATION MAP



KEY MAP



NOTE:

ACCURACY: THIS MAP IS INTENDED TO COMPLY WITH NATIONAL MAP ACCURACY STANDARDS. HOWEVER, SUCH ACCURACY OR ANY OTHER LEVEL OF ACCURACY IS NOT GUARANTEED BY LEE COUNTY, FLORIDA.

THE LAND LINE INFORMATION SHOWN IS COMPILED FROM THE BEST AVAILABLE DATA AND DOES NOT NECESSARILY REPRESENT TRUE LAND LINE LOCATION.

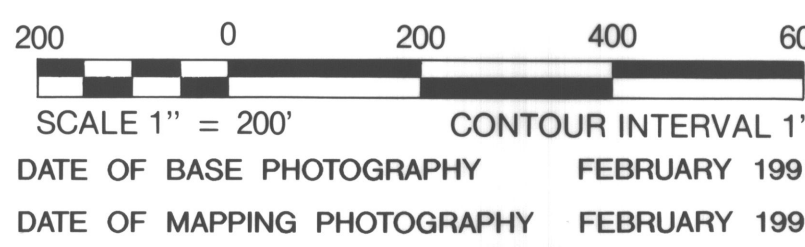
DASHED CONTOURS AND SPOT ELEVATIONS SHOWN WITH A SYMBOL, INDICATE THAT THE STANDARD VERTICAL ACCURACY IS REDUCED BY TREE COVER.

THIS SHEET MAY NOT BE REPRODUCED, IN PART OR IN FULL, WITHOUT SPECIFIC APPROVAL OF THE DIVISION OF LAND INFORMATION SYSTEMS, LEE COUNTY.

LEE COUNTY COURTHOUSE
2115 SECOND STREET
FT. MYERS, FLORIDA

COPYRIGHT BY LEE COUNTY, FLORIDA
ALL RIGHTS RESERVED

GRIDS BASED ON THE FLORIDA STATE PLANE COORDINATE SYSTEM WEST ZONE - NAD 83
ELEVATIONS BASED ON U.S.C. & G.S. DATUM



LEE COUNTY
FT. MYERS, FLORIDA

**LAND INFORMATION
SYSTEMS**

SECTION 5 TOWNSHIP 43 SOUTH RANGE 23 EAST

DRAWING
NUMBER

SHEET
OF

5-43-23