

E 628,000 E 629,000 E 630,000 E 631,000 E 632,000 E 633,000

15 14  
22 23

14 13  
23 24

COMPILED BY PHOTOGRAMMETRIC METHODS BY

**WOOLPERT CONSULTANTS**  
 DAYTON & CINCINNATI, OHIO; CHARLOTTE, NORTH CAROLINA  
 MOBILE, ALABAMA; ORLANDO & PENSACOLA, FLORIDA

GEODETIC CONTROL SURVEY BY  
**Deni Associates**  
 FT. MYERS, FLORIDA

**LEGEND**

HORIZONTAL CONTROL U.S.C. & G.S.

FLORIDA STATE DEPT. OF TRANSPORTATION

TRAVERSE STATIONS

VERTICAL CONTROLS

SECTION CORNERS

CONTOURS

DEPRESSION CONTOURS

SPOT ELEVATIONS

STATE ROUTE

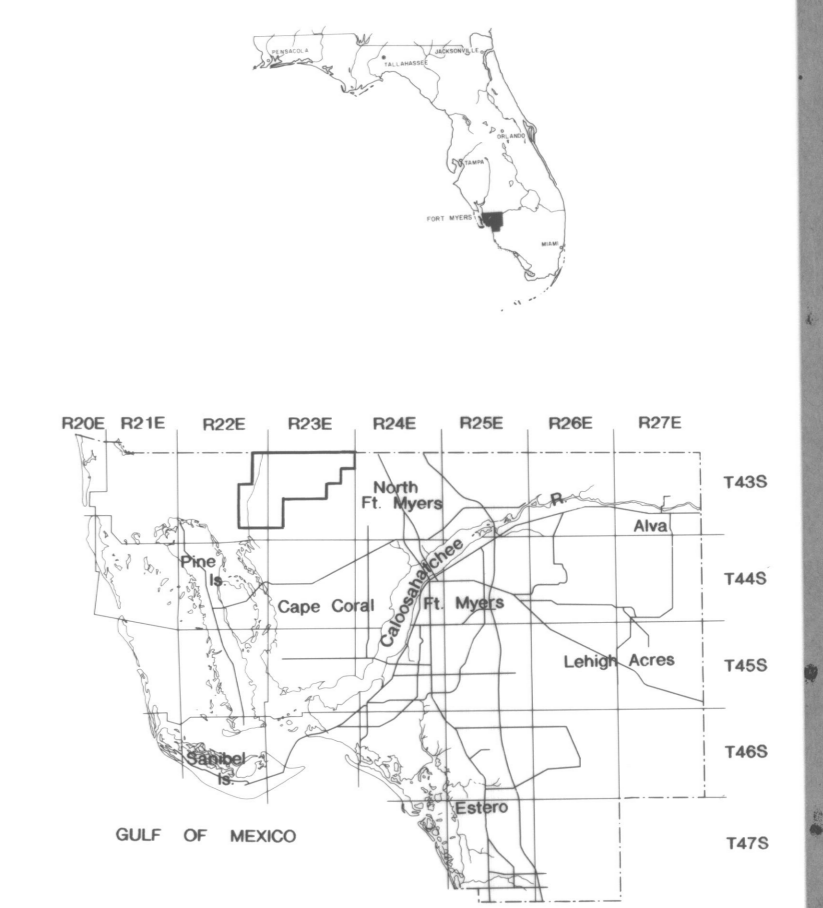
U.S. ROUTE

INTERSTATE HIGHWAY

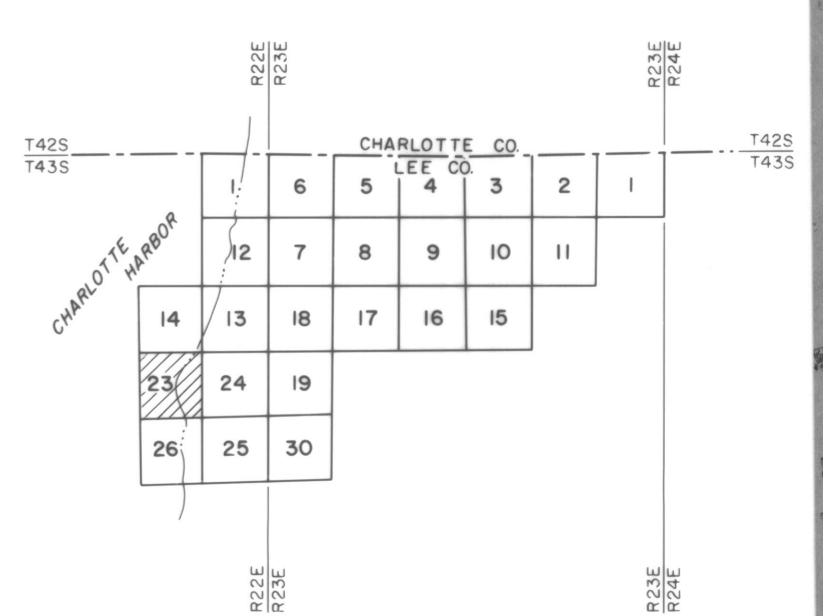
POLITICAL BOUNDARIES



LOCATION MAP



KEY MAP



**NOTE:**

ACCURACY: THIS MAPPING IS INTENDED TO COMPLY WITH NATIONAL MAP ACCURACY STANDARDS. HOWEVER, SUCH ACCURACY OR ANY OTHER LEVEL OF ACCURACY IS NOT GUARANTEED BY LEE COUNTY, FLORIDA.

THE LAND LINE INFORMATION SHOWN IS COMPILED FROM THE BEST AVAILABLE DATA AND DOES NOT NECESSARILY REPRESENT TRUE LAND LINE LOCATION.

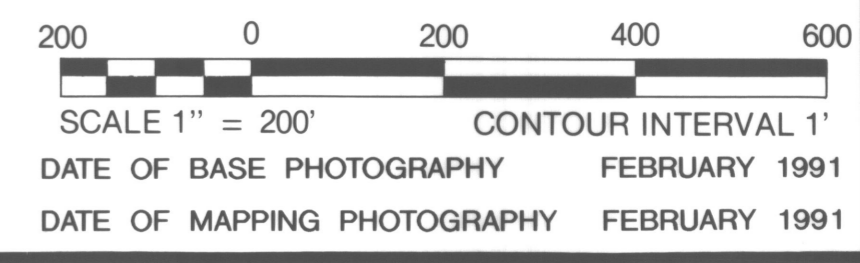
DASHED CONTOURS AND SPOT ELEVATIONS SHOWN WITH 'x' SYMBOLS INDICATE THAT THE STANDARD VERTICAL ACCURACY IS REDUCED BY TREE COVER.

THIS SHEET MAY NOT BE REPRODUCED, IN PART OR IN FULL, WITHOUT SPECIFIC APPROVAL OF THE DIVISION OF LAND INFORMATION SYSTEMS, LEE COUNTY, LEE COUNTY COURTHOUSE, 2115 SECOND STREET, FT. MYERS, FLORIDA.

COPYRIGHT BY LEE COUNTY, FLORIDA  
 ALL RIGHTS RESERVED

GRIDS BASED ON THE FLORIDA STATE PLANE COORDINATE SYSTEM, WEST ZONE - NAD 83

ELEVATIONS BASED ON U.S.C. & G.S. DATUM



LEE COUNTY  
FT. MYERS, FLORIDA

**LAND INFORMATION SYSTEMS**

SECTION 23 TOWNSHIP 43 SOUTH RANGE 22 EAST

DRAWING NUMBER SHEET OF

23-43-22