



COMPILED BY PHOTOGRAMMETRIC METHODS BY

**WOOLPERT CONSULTANTS**

DAYTON & CINCINNATI, OHIO CHARLOTTE, NORTH CAROLINA  
MOBILE, ALABAMA ORLANDO & PENSACOLA, FLORIDA

GEODETIC CONTROL SURVEY BY

**Deni Associates**  
FT. MYERS, FLORIDA

**LEGEND**

HORIZONTAL CONTROL U.S.C. & G.S.

FLORIDA STATE DEPT. OF TRANSPORTATION

TRAVERSE STATIONS

VERTICAL CONTROLS

SECTION CORNERS

CONTOURS

DEPRESSION CONTOURS

SPOT ELEVATIONS

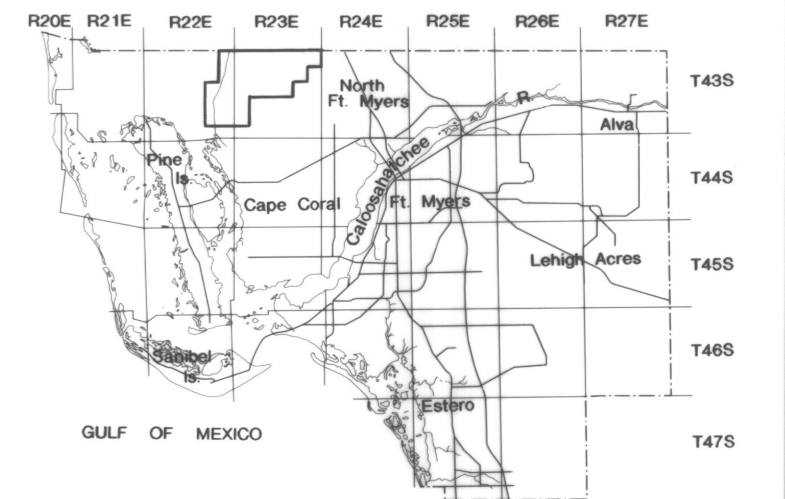
STATE ROUTE

U.S. ROUTE

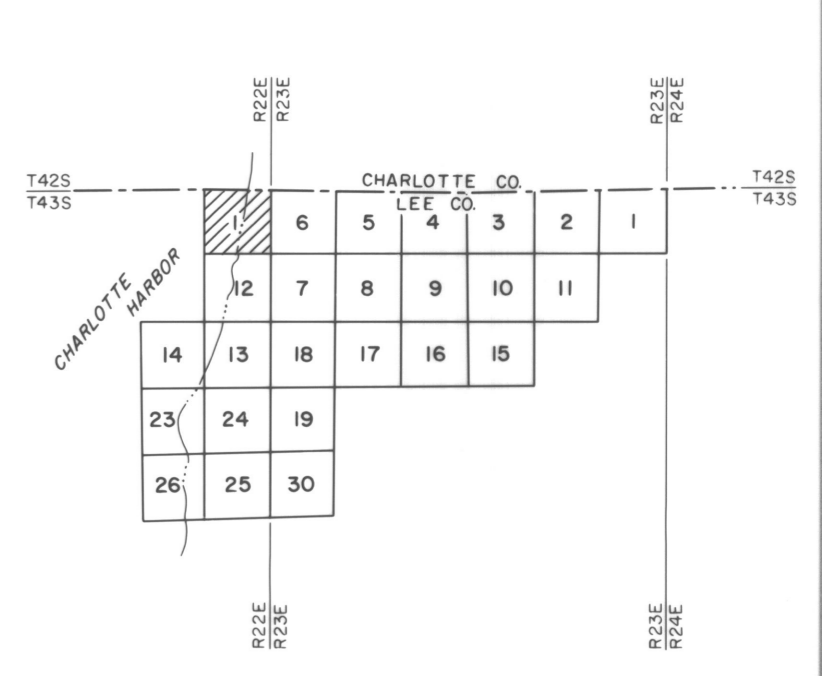
INTERSTATE HIGHWAY

POLITICAL BOUNDARIES

**LOCATION MAP**



**KEY MAP**



**NOTE:**

ACCURACY: THIS MAPPING IS INTENDED TO COMPLY WITH NATIONAL MAP ACCURACY STANDARDS. HOWEVER, SUCH ACCURACY OR ANY OTHER LEVEL OF ACCURACY IS NOT GUARANTEED BY LEE COUNTY, FLORIDA.

THE LAND LINE INFORMATION SHOWN IS COMPILED FROM THE BEST AVAILABLE DATA AND DOES NOT NECESSARILY REPRESENT TRUE LAND LINE LOCATION.

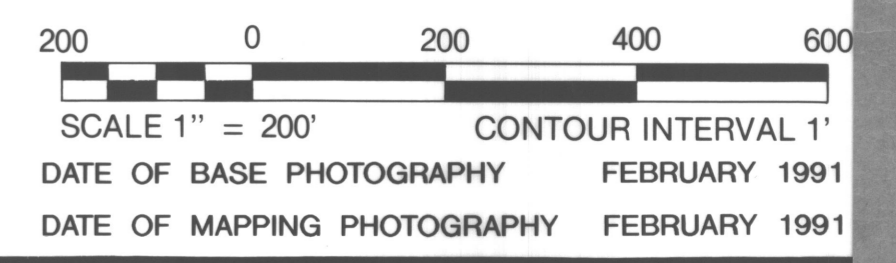
DASHED CONTOURS AND SPOT ELEVATIONS SHOWN WITH 'x' SYMBOLS INDICATE THAT THE STANDARD VERTICAL ACCURACY IS REDUCED BY TREE COVER.

THIS SHEET MAY NOT BE REPRODUCED, IN PART OR IN FULL, WITHOUT SPECIFIC APPROVAL OF THE DIVISION OF LAND INFORMATION SYSTEMS, LEE COUNTY.

LEE COUNTY COURTHOUSE  
2115 SECOND STREET  
FT. MYERS, FLORIDA

COPYRIGHT BY LEE COUNTY, FLORIDA  
ALL RIGHTS RESERVED

GNDS BASED ON THE FLORIDA STATE PLANE COORDINATE SYSTEM, WEST ZONE - 840 43  
ELEVATIONS BASED ON U.S.C. & G.S. DATUM



LEE COUNTY  
FT. MYERS, FLORIDA

**LAND INFORMATION SYSTEMS**

SECTION	TOWNSHIP 43 SOUTH	RANGE 22 EAST
DRAWING NUMBER		SHEET OF

1-43-22